

Oxfordshire County Council - Environmental Services

Turning Movements for All Vehicles

File Ref. 0

Data File TC3364

3arms full classification

Map Reference : 0

Location A40 A40 Jackson Road Junction

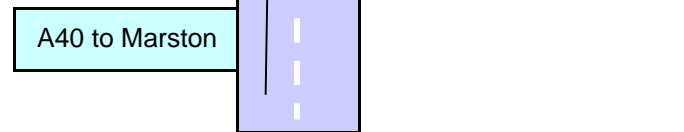
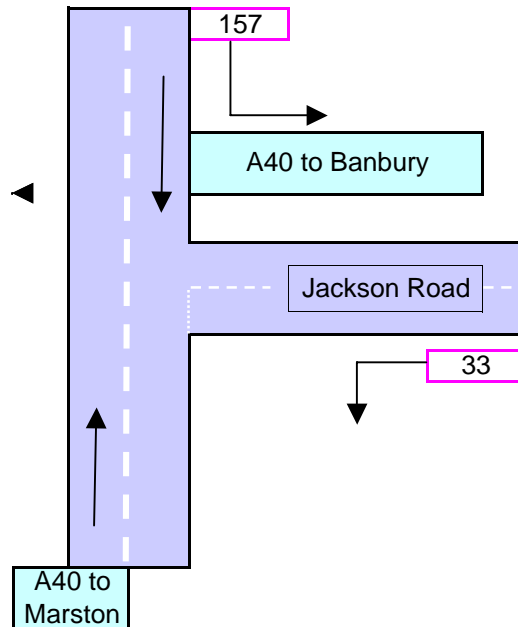
Date Oct-04

ANNEX 7(a)

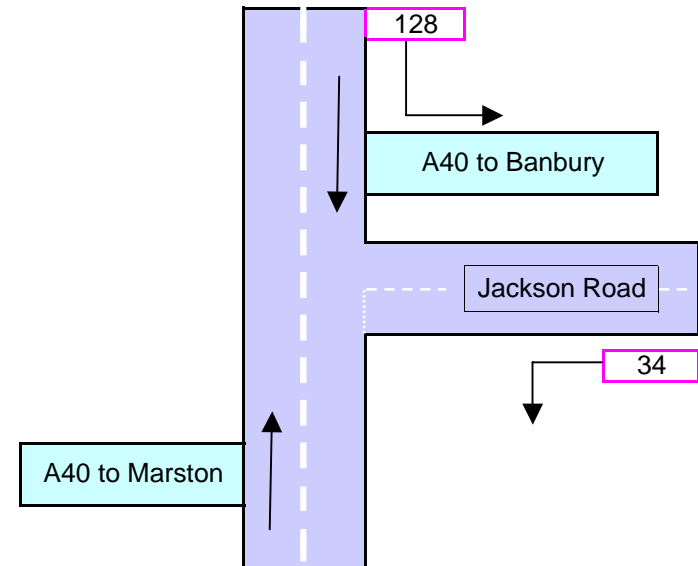
NOTE: Readings were not taken for the A40 heading eastwards and the turning movements with Jackson Road at this stage.

12 Hour Flow 7am to 7pm

AM PEAK HOUR 08.30 - 09.30



PM PEAK HOUR 17.30 - 18.30



The Compass point indicates the orientation of the Junction Arm